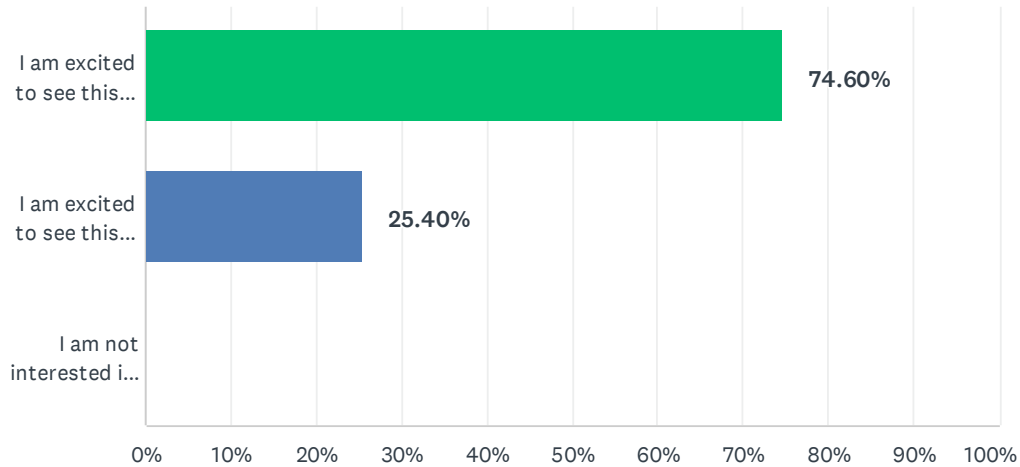


Q1 Above, you can view the working draft of Buda’s first city-wide Trails Master Plan. Please review the map and let us know how you feel about it.

Answered: 63 Skipped: 1



ANSWER CHOICES	RESPONSES	
I am excited to see this citywide trails map	74.60%	47
I am excited to see this citywide trails map although I have a suggestion or two	25.40%	16
I am not interested in more trails in Buda	0.00%	0
TOTAL		63

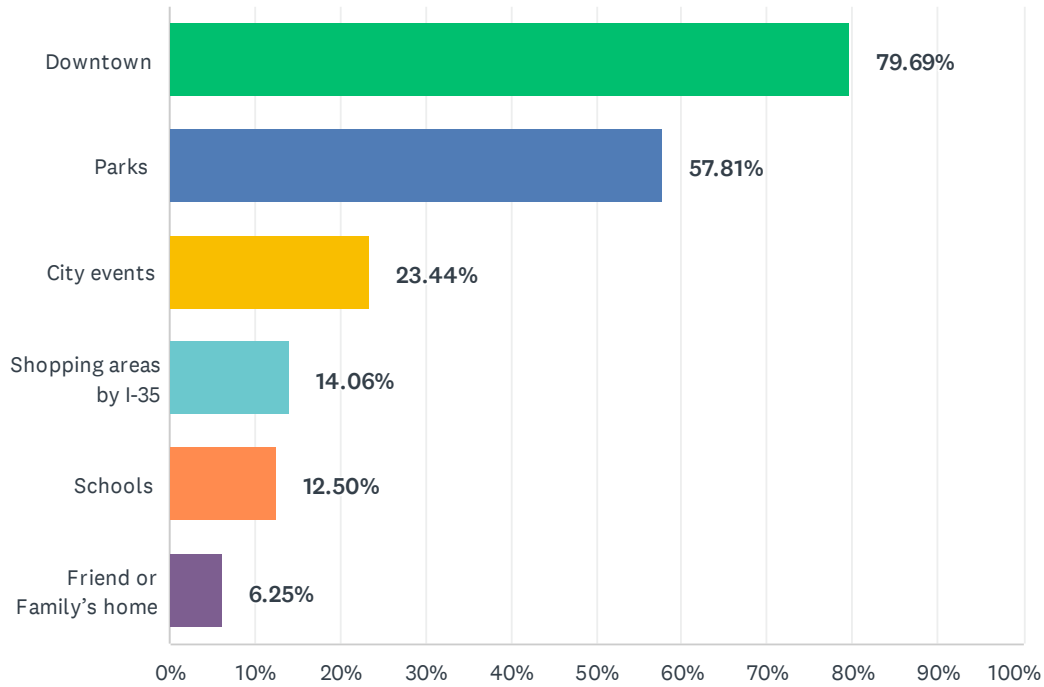
#	IF YOU HAVE ADDITIONAL THOUGHTS, PLEASE SHARE WITH US.	DATE
1	We really need some hiking/mountain bike trails in Buda!	6/21/2023 7:54 PM
2	City of Buda should abundantly secure and preserve trail, connector, and shared use space before portions become impossible to secure at a later time.	6/6/2023 7:35 PM
3	I would like to see underpass or overpasses for people and wildlife for a safer way to get across roads.	6/1/2023 9:37 PM
4	More trails/green space East of 35, neighborhood/park connection between Bradfield Park and Sequoyah subdivision (existing sidewalks on Main and future sidewalks on Goforth are great, but having a foot trail through East side of Sequoyah subdivision to directly access Bradfield would be amazing!)	6/1/2023 10:52 AM
5	nice, but too much vision of grandeur going across private property that the City does not control.	5/30/2023 3:59 PM
6	Many of the roads could use protected bike lanes	5/29/2023 5:14 PM
7	Please make sure there is access to the trail from Sequoyah without getting on Main Street	5/27/2023 9:52 PM
8	More trails the better!	5/27/2023 2:50 PM
9	Please respect privacy and security of residents east of IH 35 in more rural areas. Please plan carefully for the security of trail users and those along their path. I have lived in my area for 33 years and there is often shooting activity in late evening and at night. Law enforcement had	5/25/2023 5:02 PM
10	Better connection with the 45sw Tollway trail. Currently there isn't any safe way to cross 1626	5/25/2023 2:10 PM

City of Buda Community Survey – Trails Master Plan

	to get to that trail.	
11	I hope to see opportunities reducing sprawl and encouraging people to bike for shorter strips. People friendly spaces instead of everything built for cars.	5/25/2023 2:06 PM
12	Wonderful! My “pet peeve” is no enforcement of dogs [big dogs] on a leash. I understand owner wanting to use path, park as a dog park, but I, my wife, and my small dog have had several dangerous incidents.	5/23/2023 9:10 AM
13	I see a trailway along the length of Onion Creek, which I have always wanted, but how will you handle the private property on either side of the creek making the trip to the nature preserve possible?	5/22/2023 10:28 PM
14	the connection between bradfield and stagecoach should be a pedestrian crosswalk	5/22/2023 6:13 PM
15	Please include water stops for dogs	5/22/2023 6:07 PM
16	More trees in Bradfield park to replace the ones the beavers cut down. Walkway solution in Bradfield Park between most southerly pond and between the middle pond and most northerly pond where water accumulates after heavy rains making trails impassable for up to 4 days.	5/22/2023 4:47 PM
17	Disc golf course	5/22/2023 3:05 PM
18	I want more information on how Stagecoach and Bradfield Village Park interconnect in the above Master Plan.	5/22/2023 2:46 PM

Q2 If trails were constructed to the following Buda destinations, which would be your top two (2) preferences?

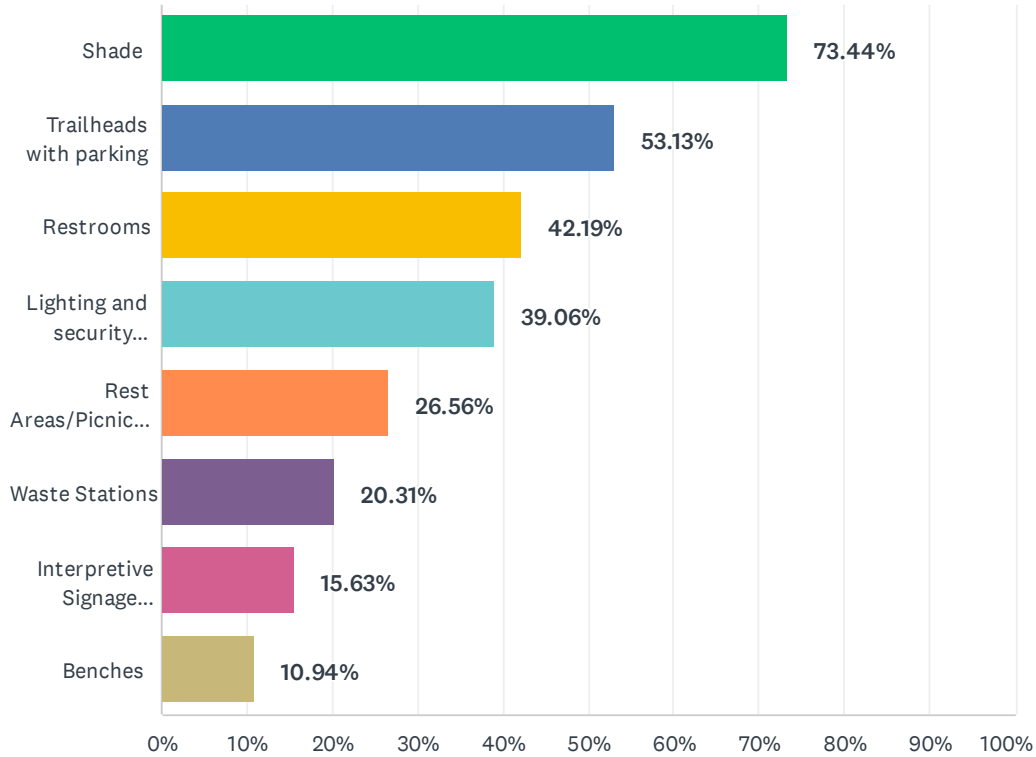
Answered: 64 Skipped: 0



ANSWER CHOICES	RESPONSES	
Downtown	79.69%	51
Parks	57.81%	37
City events	23.44%	15
Shopping areas by I-35	14.06%	9
Schools	12.50%	8
Friend or Family's home	6.25%	4
Total Respondents: 64		

Q3 What are the most important trail features and amenities to you and your family? (Please select up to three (3) answer choices)

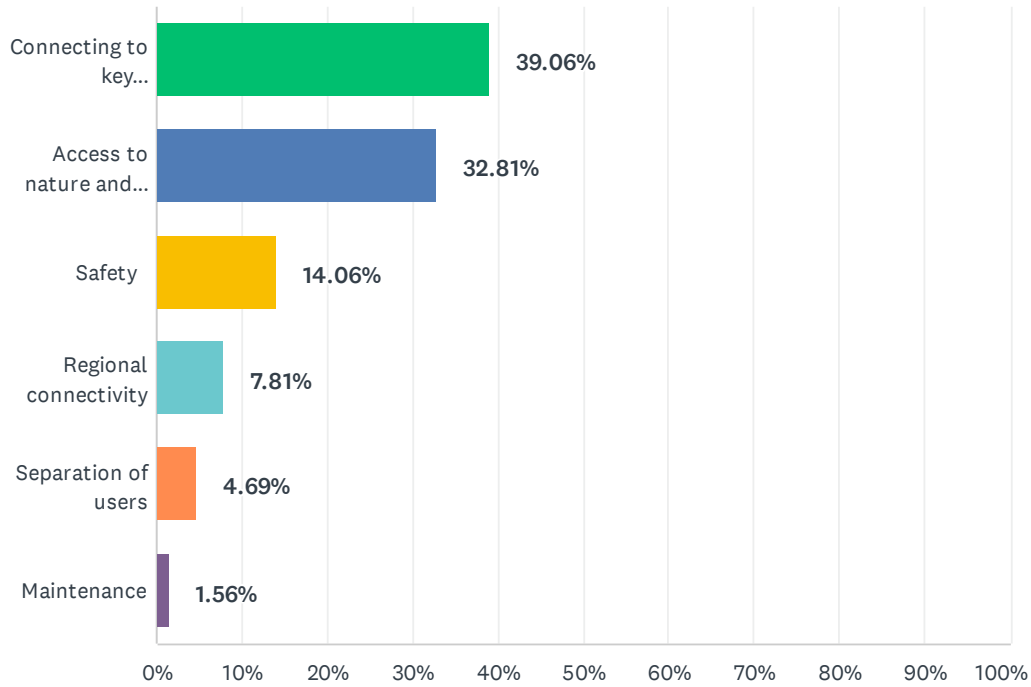
Answered: 64 Skipped: 0



ANSWER CHOICES	RESPONSES	
Shade	73.44%	47
Trailheads with parking	53.13%	34
Restrooms	42.19%	27
Lighting and security amenities	39.06%	25
Rest Areas/Picnic Spots	26.56%	17
Waste Stations	20.31%	13
Interpretive Signage (information about the local flora, fauna, geology, or history)	15.63%	10
Benches	10.94%	7
Total Respondents: 64		

Q4 What would you say is the top priority for the future trail system to better serve the residents of Buda?

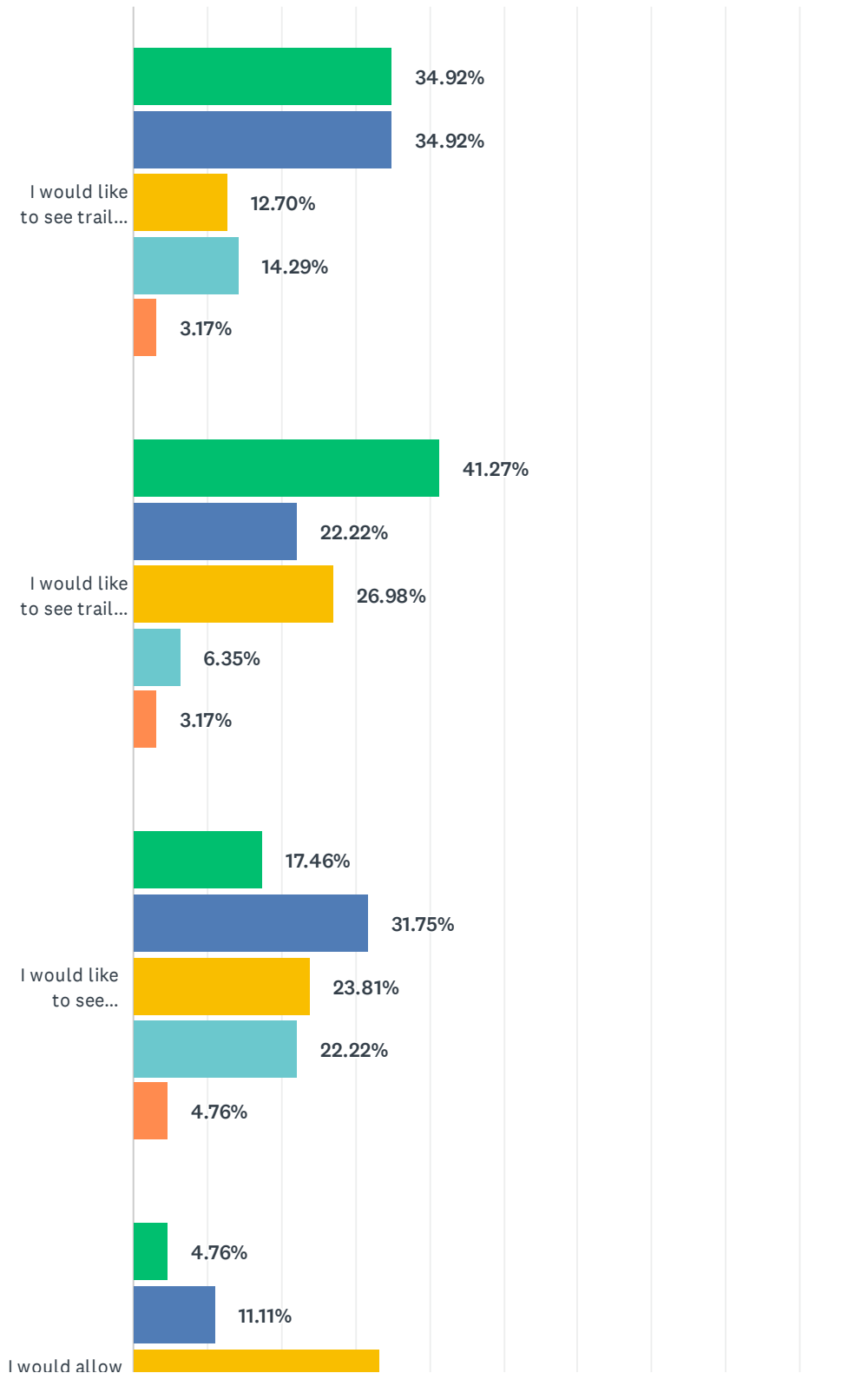
Answered: 64 Skipped: 0



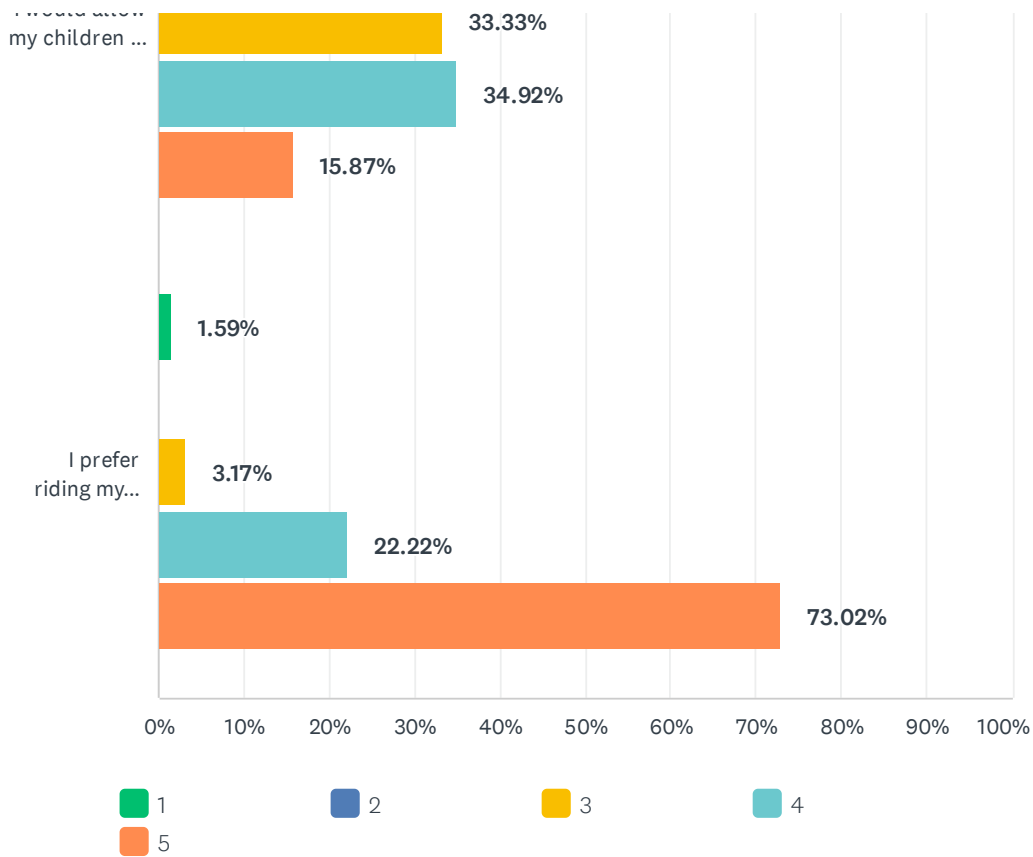
ANSWER CHOICES	RESPONSES	
Connecting to key destinations within Buda	39.06%	25
Access to nature and conservation areas	32.81%	21
Safety	14.06%	9
Regional connectivity	7.81%	5
Separation of users	4.69%	3
Maintenance	1.56%	1
TOTAL		64

Q5 Please rank the following statements from 1-5, with one being what you most strongly agree with and five being what you least strongly agree with.

Answered: 63 Skipped: 1



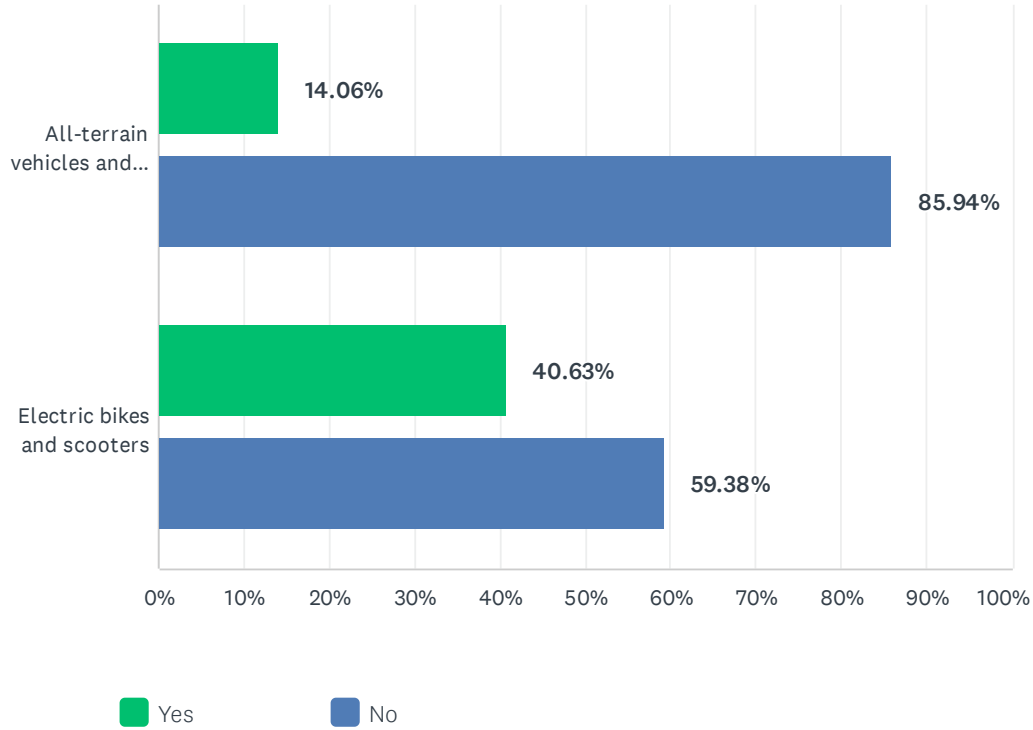
City of Buda Community Survey – Trails Master Plan



	1	2	3	4	5	TOTAL	SCORE
I would like to see trails developed as an alternative means of transportation in Buda.	34.92% 22	34.92% 22	12.70% 8	14.29% 9	3.17% 2	63	3.84
I would like to see trails near where I live.	41.27% 26	22.22% 14	26.98% 17	6.35% 4	3.17% 2	63	3.92
I would like to see amenities along trails in Buda such as benches, lighting, trees, etc.	17.46% 11	31.75% 20	23.81% 15	22.22% 14	4.76% 3	63	3.35
I would allow my children to use their bicycle to get to school if trails were more accessible in my neighborhood.	4.76% 3	11.11% 7	33.33% 21	34.92% 22	15.87% 10	63	2.54
I prefer riding my bicycle on streets instead of off-street trails.	1.59% 1	0.00% 0	3.17% 2	22.22% 14	73.02% 46	63	1.35

Q6 Would you be in favor of trails in Buda supporting motorized alternatives listed below?

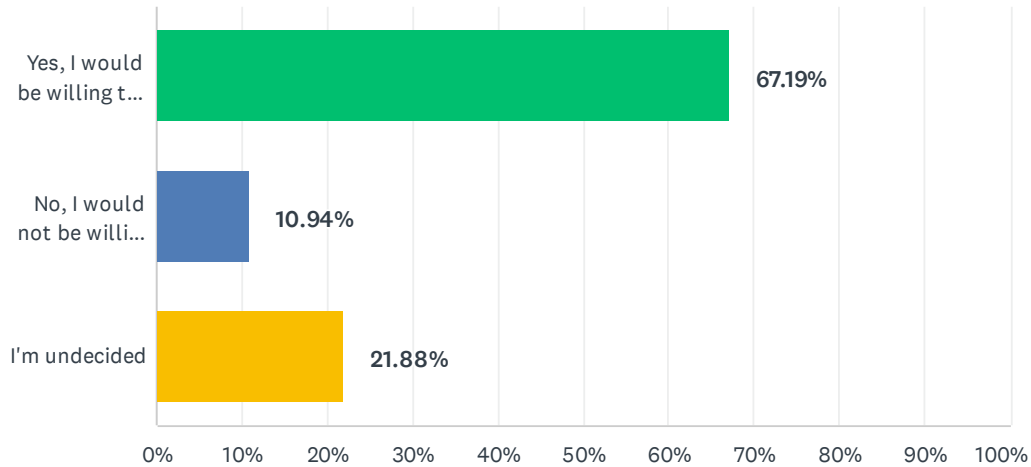
Answered: 64 Skipped: 0



	YES	NO	TOTAL
All-terrain vehicles and golf carts	14.06% 9	85.94% 55	64
Electric bikes and scooters	40.63% 26	59.38% 38	64

Q7 Would you be willing to support a future bond or pay additional taxes if it meant supporting and funding improvements to the trail system in Buda?

Answered: 64 Skipped: 0



ANSWER CHOICES	RESPONSES	
Yes, I would be willing to pay additional taxes to support trails in Buda.	67.19%	43
No, I would not be willing to pay additional taxes for trails in Buda.	10.94%	7
I'm undecided	21.88%	14
TOTAL		64

Q8 If you could identify one trail or sidewalk project to build today, on what street or open space should it be built?

Answered: 45 Skipped: 19

#	RESPONSES	DATE
1	Connection to SH45 SW Trail	6/23/2023 10:46 AM
2	Mountain bike/hiking trails along onion creek in Buda city park or Stagecoach park	6/21/2023 7:54 PM
3	Singletrack trail that preserves natural features is best for mountain bike, please consider some of this in as many natural areas and parks as possible! Crushed granite paths and paved path is fine for access to/around downtown. Thanks!	6/21/2023 8:22 AM
4	A walking path under or over i35	6/17/2023 4:45 PM
5	Goforth to downtown	6/12/2023 3:15 PM
6	Full-length Onion Creek cycle path. Another excellent option is a full-length Garlic Creek cycle path.	6/6/2023 7:35 PM
7	RR967 where Persimmon wanted to go	6/5/2023 12:28 PM
8	Along Hwy 967 connecting downtown and YMCA.	6/3/2023 4:13 PM
9	Build safer under/overpasses for wildlife and people to cross the road or hwy.	6/1/2023 9:37 PM
10	Foot path connector Sequoyah subdivision to Bradfield	6/1/2023 10:52 AM
11	Cullen Country to Downtown, please note don't do all trails at once	5/30/2023 3:59 PM
12	Main street	5/30/2023 11:24 AM
13	Trail connecting whispering hollow to downtown buda	5/29/2023 5:14 PM
14	Access to water for swimming and paddleboarding. I would like to see parking close to water for easy access to kayaking and paddleboarding.	5/27/2023 9:52 PM
15	Would love to see the Neighbor hood connector trails completed in Sunfield!	5/27/2023 2:50 PM
16	Main!	5/27/2023 7:02 AM
17	Provide trail access to downtown from neighborhoods so residents can ride bikes 3 miles to City Park events and avoid unnecessary car traffic and parking nightmare for such a short distance.	5/26/2023 9:03 AM
18	Safe trail connection from west side neighborhoods to Downtown.	5/26/2023 8:55 AM
19	City park	5/25/2023 5:02 PM
20	RM967 towards Johnson High School.	5/25/2023 2:10 PM
21	Trails along onion creek	5/25/2023 2:06 PM
22	North San Marcos Street from Ash street to the park. The side walk goes around Buda Elementary but needs a straight exit for families that is safe.	5/25/2023 10:59 AM
23	Railroad Street	5/25/2023 7:22 AM
24	Complete the sidewalks on both sides of 967 from main to 1626	5/25/2023 7:15 AM
25	967	5/24/2023 4:20 PM
26	Bradfield park needs better drainage from the ponds. As well as more shade trees, security cameras & better lighting.	5/23/2023 5:23 PM
27	Making W Go Forth safely bikeable to downtown, Bradfield, Stagecoach and Garison asap.	5/23/2023 2:48 PM

City of Buda Community Survey – Trails Master Plan

28	Pet Peeve: People think parks are dog parks. I understand. My wife, small dog, and I have had several bad, bad instances with large dogs at the park and on the path. It is difficult to enforce.	5/23/2023 9:10 AM
29	Trail from Bonita Vista Park to Bradfield Park and Stagecoach Park.	5/22/2023 10:28 PM
30	Connection to violet crown	5/22/2023 9:11 PM
31	Along the creek.	5/22/2023 8:49 PM
32	Old San Antonio road connection to Travis County	5/22/2023 6:13 PM
33	Along Onion Creek	5/22/2023 4:47 PM
34	Safe route from Main Street to Buda Elementary	5/22/2023 4:26 PM
35	A sidewalk along Goforth between downtown and I-35 access road.	5/22/2023 3:43 PM
36	Along onion creek	5/22/2023 3:33 PM
37	A safe path from whispering hollow into downtown Buda	5/22/2023 3:32 PM
38	Bradfield Village Park to Stagecoach connection. Currently, you have to go down Sequoyah street to get to the other side on main. Main street has too many vehicles to enjoy walking. It would be great if we can interconnect Stagecoach and Bradfield Village Park together. Many people I see walk at BVP would love to go to Stagecoach Park, but there's no good connective route for it.	5/22/2023 2:46 PM
39	Improvements to parks already in existing may be important before building new. Bradfield village park needs a lot of maintenance. Working water fountain for dogs. Shade trees. Trails that don't wash out all the time. There are still trees/limbs down from the winter storm that haven't been removed. Lighting/security.	5/22/2023 1:42 PM
40	I live near Bradfield Village Park. I would like to see a better balance between natural areas and public use. I wish we had wildflower areas, bicycle racks, a dog park because we have so many dogs off leash, more shade along the walking trail, a public restroom (which has been promised for three years). I have given up on the drinking fountain and pond aeration fountain ever being repaired.	5/22/2023 12:44 PM
41	Connecting the two YMCA campuses (Hays and Camp Moody) would create a world of access opportunities, including a trail that would connect to several school campuses that are not currently walkable. It would also be an easy connection into City Park and downtown which I think should be a high priority. We already have a lot of foot traffic downtown with limited parking, let's make it easier for Buda residents to get down there without having to drive.	5/22/2023 12:37 PM
42	After a sidewalk is put in from W goforth to Buda mill, then a trail from behind there down towards the old school and back to to city park. This would link my entire route (including cedar st)	5/22/2023 11:36 AM
43	Connecting east to west	5/22/2023 11:21 AM
44	Onion Creek Trail from 1626 to Camp Moody. Equal priority, a safe connection to the SH45 Trail - need a safe way to cross 1626 at SH 45.	5/22/2023 10:43 AM
45	Goforth to downtown. Goforth has no sidewalks for much of the street. People drive fast and its unsafe to walk on the street.	5/21/2023 12:58 PM